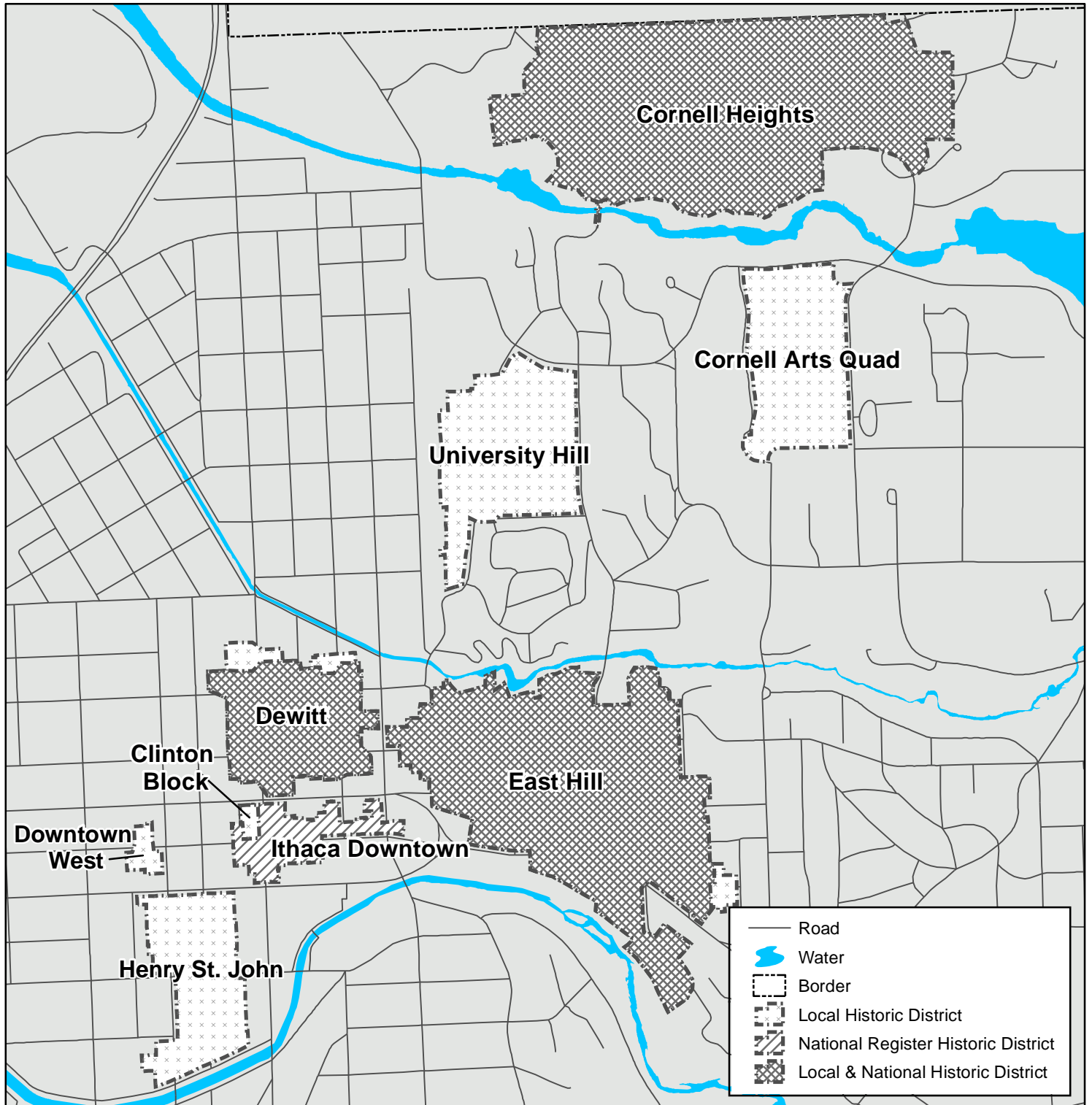


# Historic Districts

Ithaca, NY



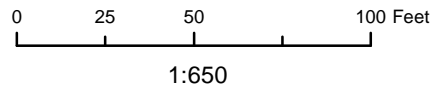
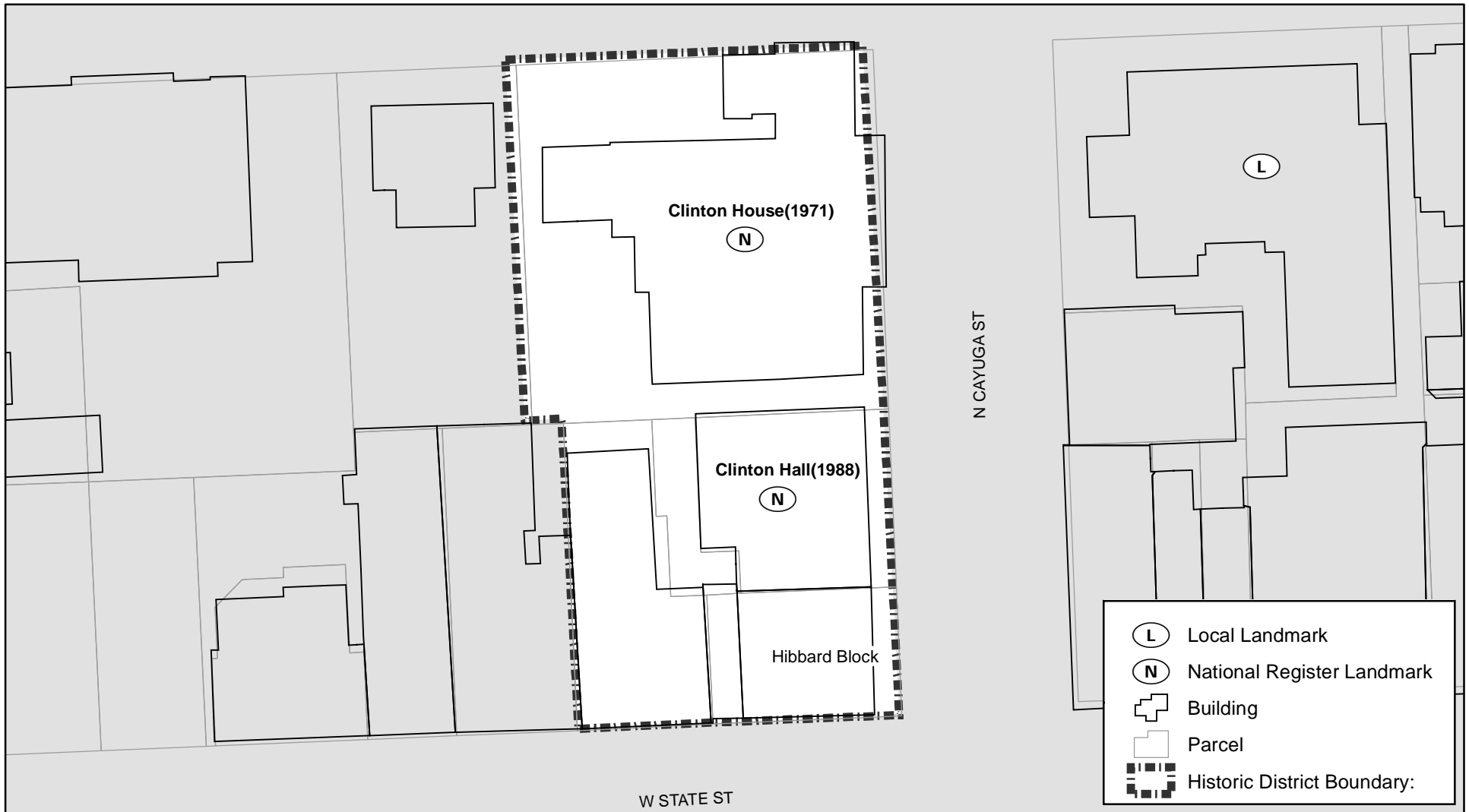
0 250 500 1,000 Feet  
1:12,500



NY State Plane, Central GRS 80 Datum  
Map Source: Tompkins County Digital Planimetric Map 1991-2017  
Data Source: City of Ithaca Department of Planning and Development, 2017  
Map Prepared by: GIS Program, City of Ithaca, NY, January, 2017

# Clinton Block

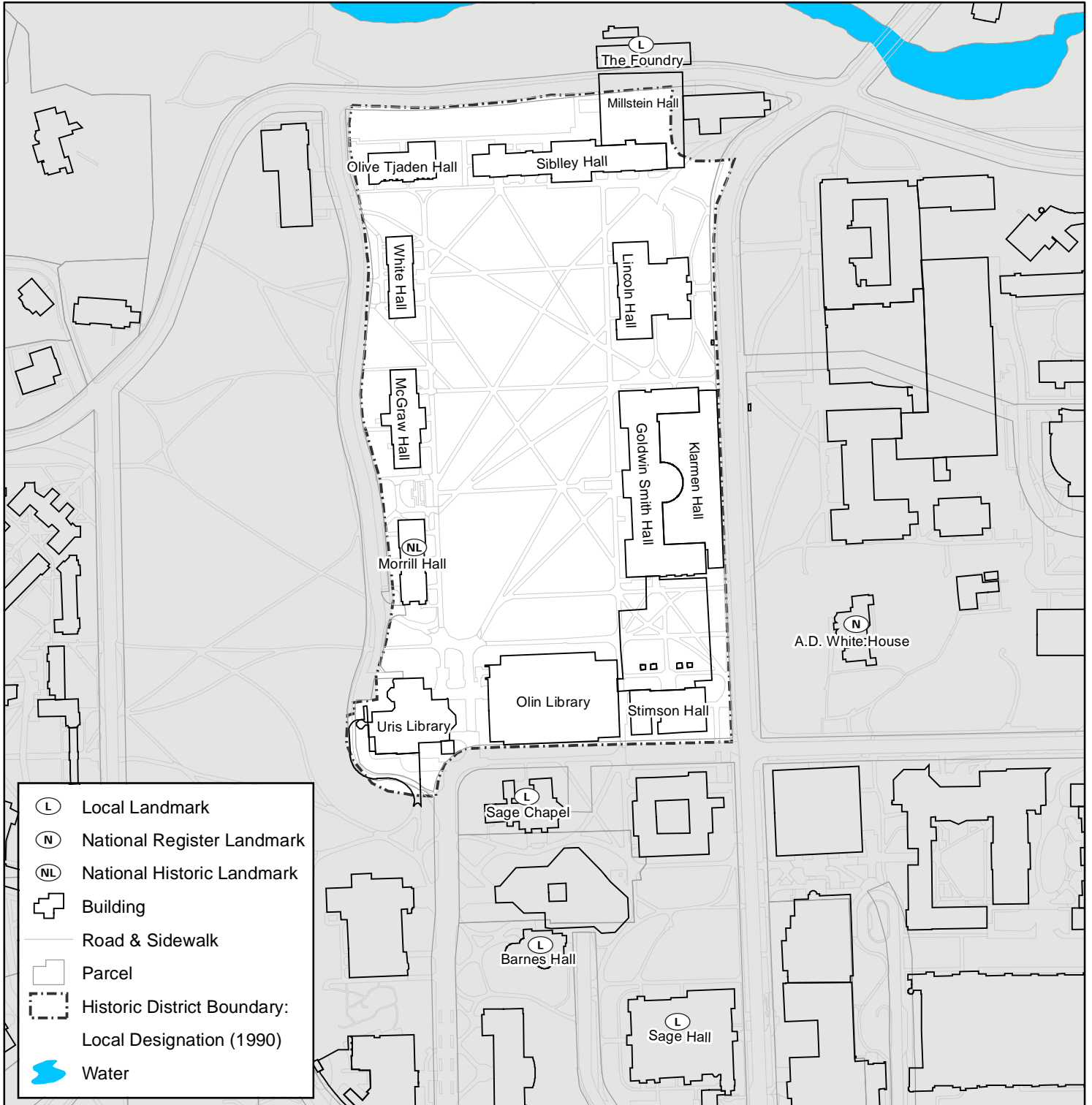
Historic Districts: Ithaca, NY



NY State Plane, Central GRS 80 Datum  
Map Source: Tompkins County Digital Planimetric Map 1991-2017  
Data Source: City of Ithaca Department of Planning and Development, 2017  
Map Prepared by: GIS Program, City of Ithaca, NY, January, 2017

# Cornell Arts Quad

Historic Districts: Ithaca, NY



0 100 200 400 Feet  
1:3,500



NY State Plane, Central GRS 80 Datum  
Map Source: Tompkins County Digital Planimetric Map 1991-2017  
Data Source: City of Ithaca Department of Planning and Development, 2017  
Map Prepared by: GIS Program, City of Ithaca, NY, January, 2017



# Cornell Heights

Historic Districts: Ithaca, NY



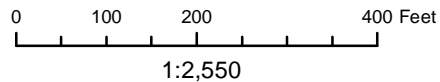
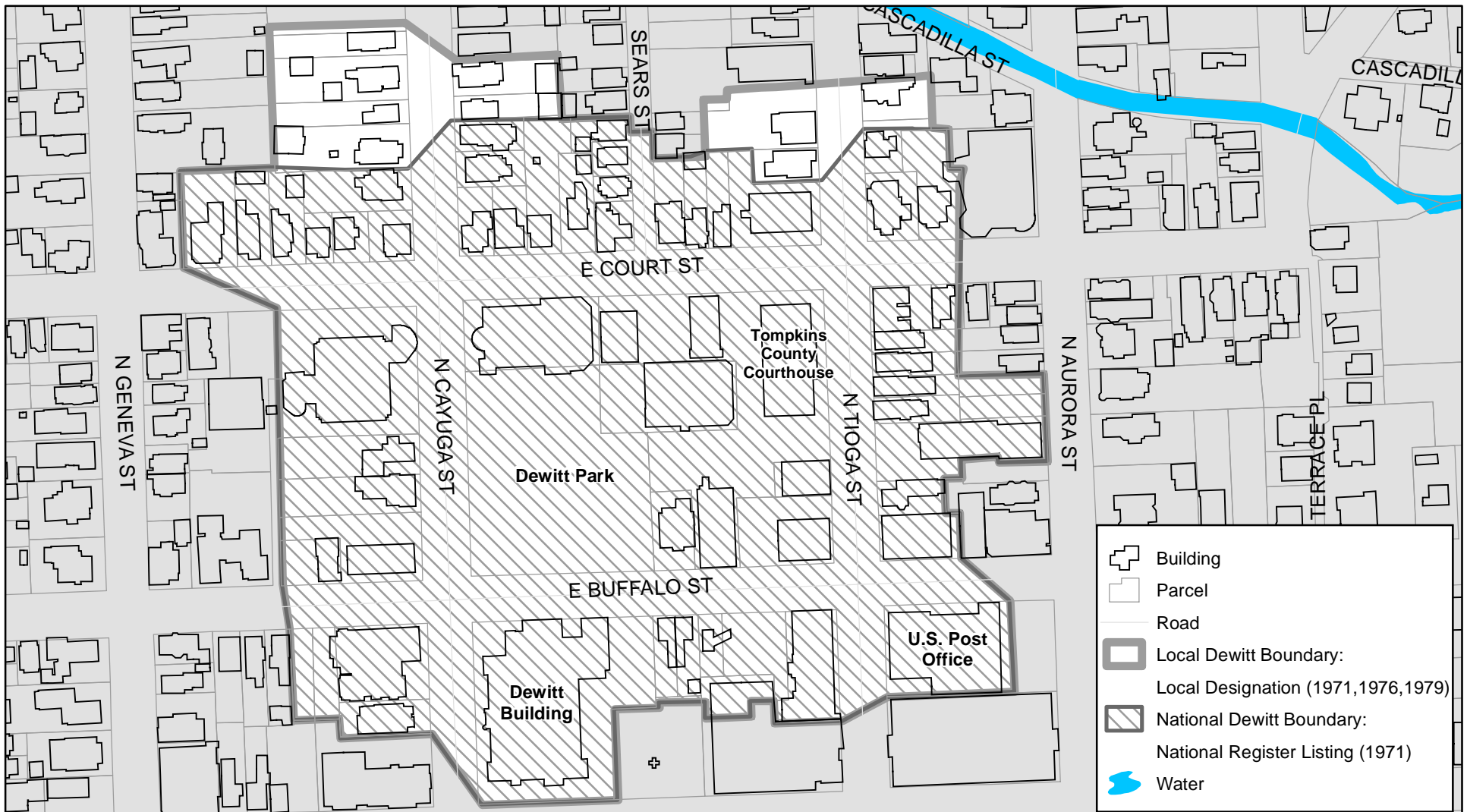
0 100 200 400 Feet  
1:4,250



NY State Plane, Central GRS 80 Datum  
Map Source: Tompkins County Digital Planimetric Map 1991-2017  
Data Source: City of Ithaca Department of Planning and Development, 2017  
Map Prepared by: GIS Program, City of Ithaca, NY, January, 2017

# Dewitt Park

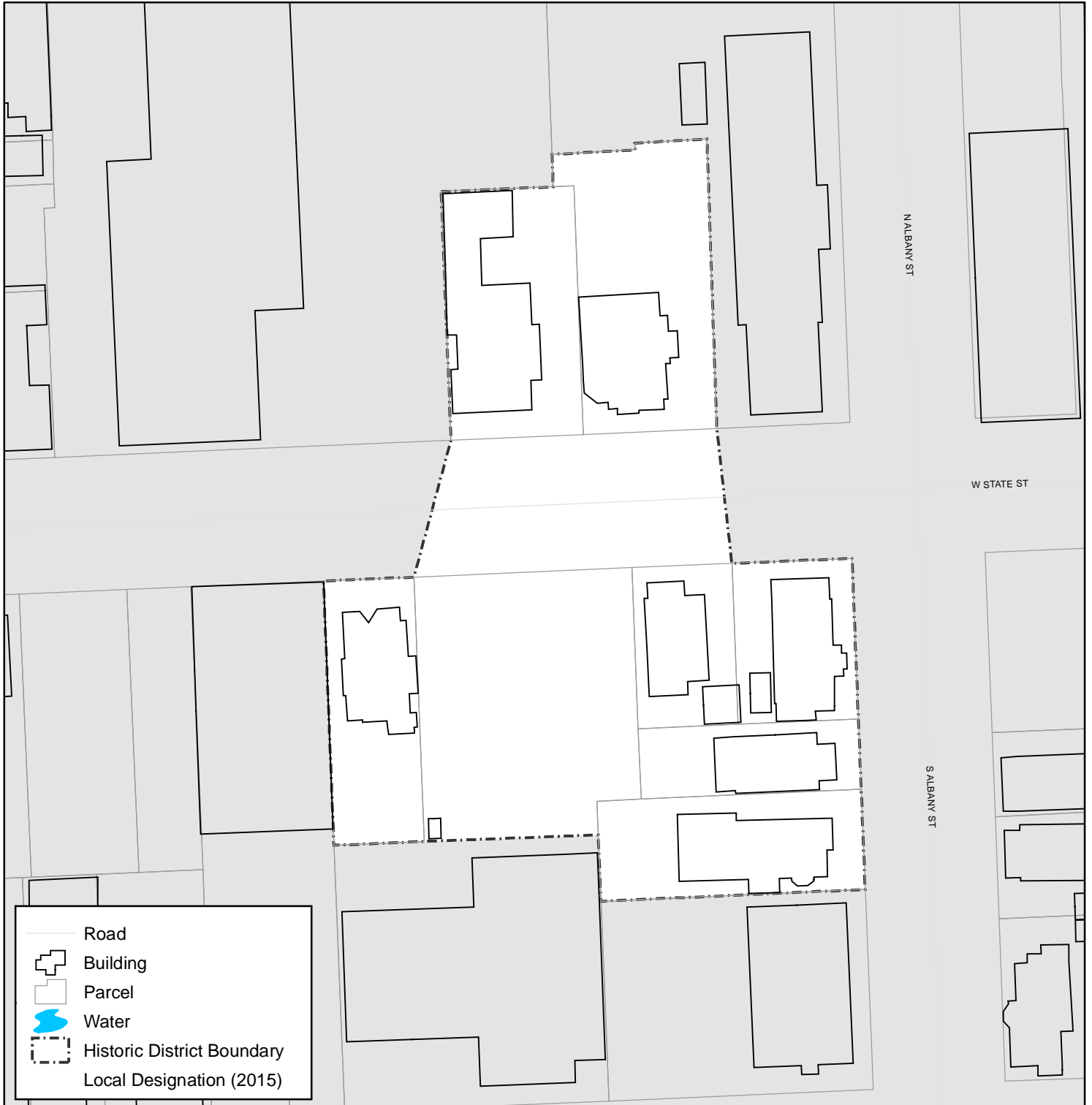
Historic Districts: Ithaca, NY



NY State Plane, Central GRS 80 Datum  
Map Source: Tompkins County Digital Planimetric Map 1991-2017  
Data Source: City of Ithaca Department of Planning and Development, 2017  
Map Prepared by: GIS Program, City of Ithaca, NY, January, 2017

# Downtown West

Historic Districts: Ithaca, NY



0 25 50 100 Feet  
1:840



NY State Plane, Central GRS 80 Datum  
Map Source: Tompkins County Digital Planimetric Map 1991-2017  
Data Source: City of Ithaca Department of Planning and Development, 2017  
Map Prepared by: GIS Program, City of Ithaca, NY, January, 2017





# East Hill

## Historic Districts: Ithaca, NY



0 100 200 400 Feet

1:4,200

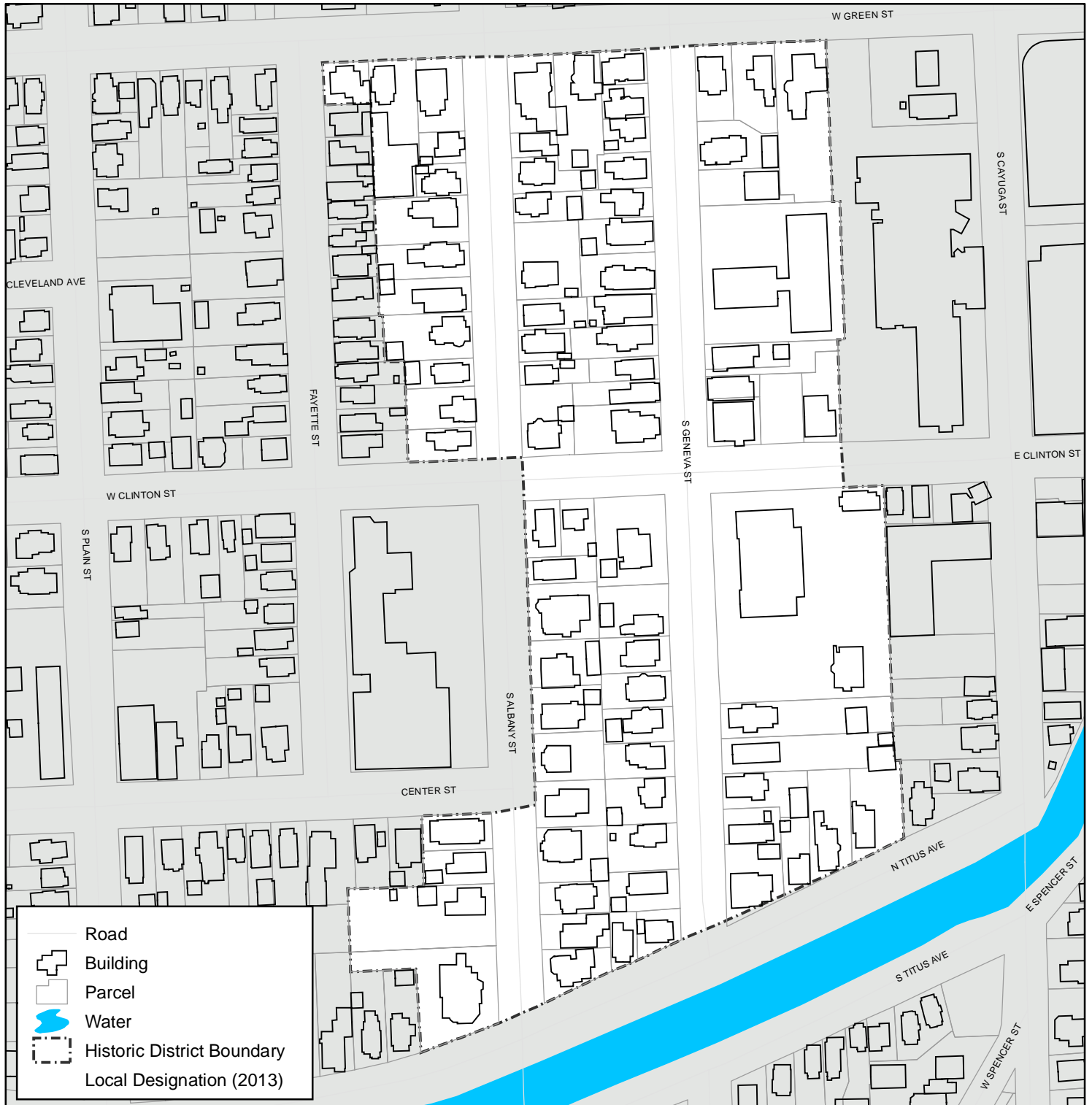


NY State Plane, Central GRS 80 Datum  
 Map Source: Tompkins County Digital Planimetric Map 1991-2017  
 Data Source: City of Ithaca Department of Planning and Development, 2017  
 Map Prepared by: GIS Program, City of Ithaca, NY, January, 2017



# Henry St. John

## Historic Districts: Ithaca, NY



0 50 100 200 Feet

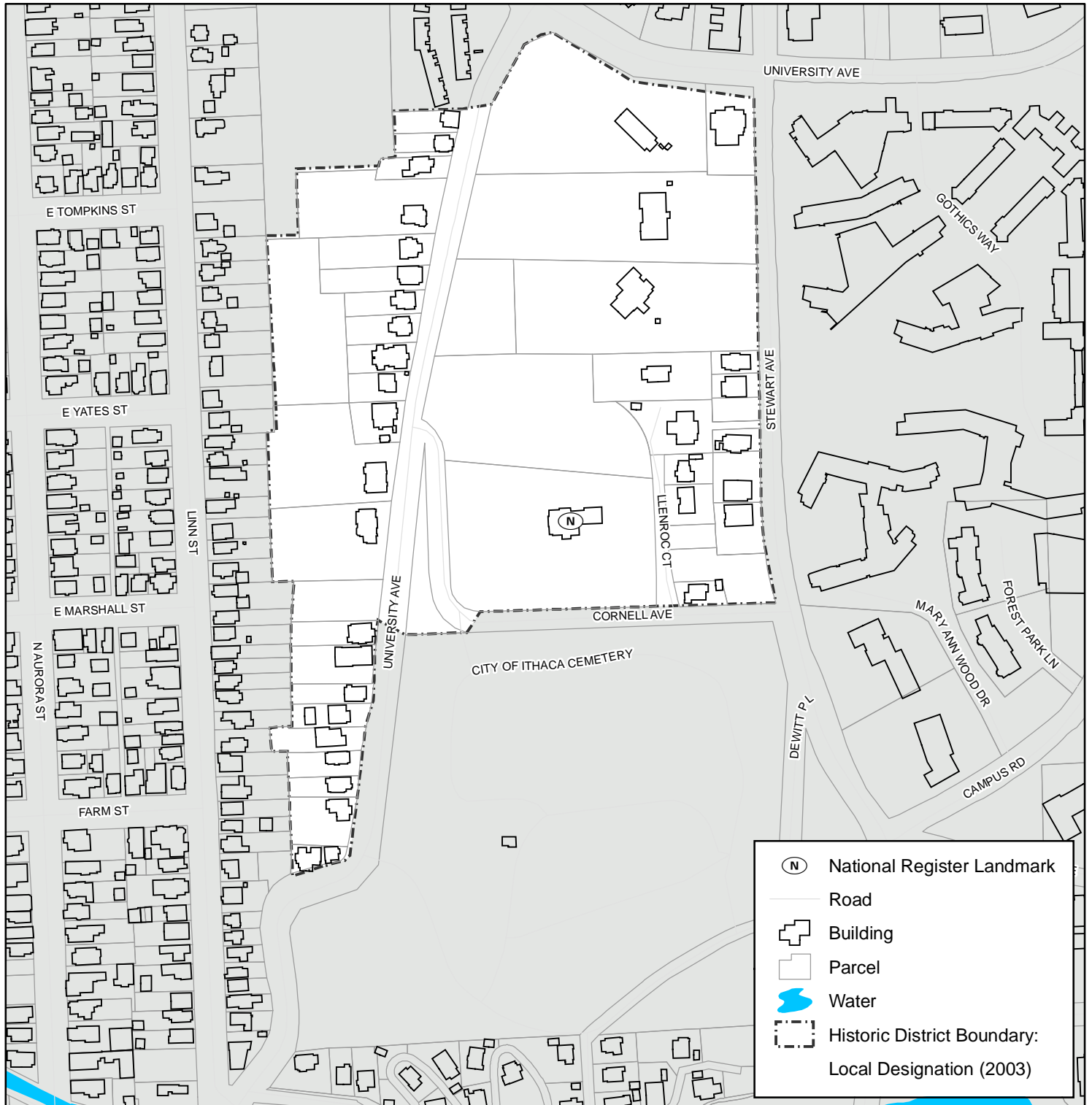
1:2,400



NY State Plane, Central GRS 80 Datum  
Map Source: Tompkins County Digital Planimetric Map 1991-2017  
Data Source: City of Ithaca Department of Planning and Development, 2017  
Map Prepared by: GIS Program, City of Ithaca, NY, January, 2017

# University Hill

## Historic Districts: Ithaca, NY



0 100 200 400 Feet  
1:3,500



NY State Plane, Central GRS 80 Datum  
Map Source: Tompkins County Digital Planimetric Map 1991-2017  
Data Source: City of Ithaca Department of Planning and Development, 2017  
Map Prepared by: GIS Program, City of Ithaca, NY, January, 2017