


Getting Around Ithaca: Alternate Routes May- October 2018

Our beloved Ithaca is undergoing some construction to update vital infrastructure. As a result, some popular routes may be difficult to navigate expeditiously. We hope you find this map to be helpful in plotting your course through Ithaca, we're happy that you're here!

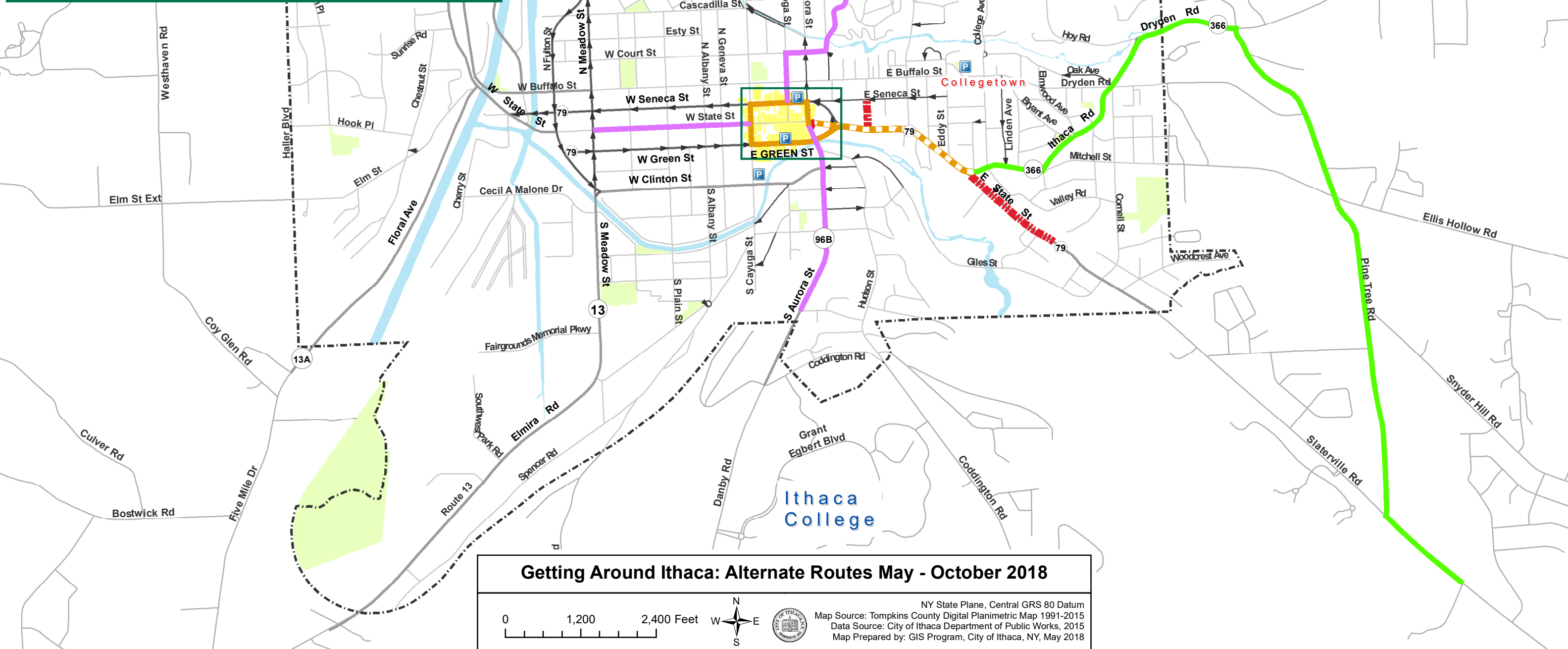
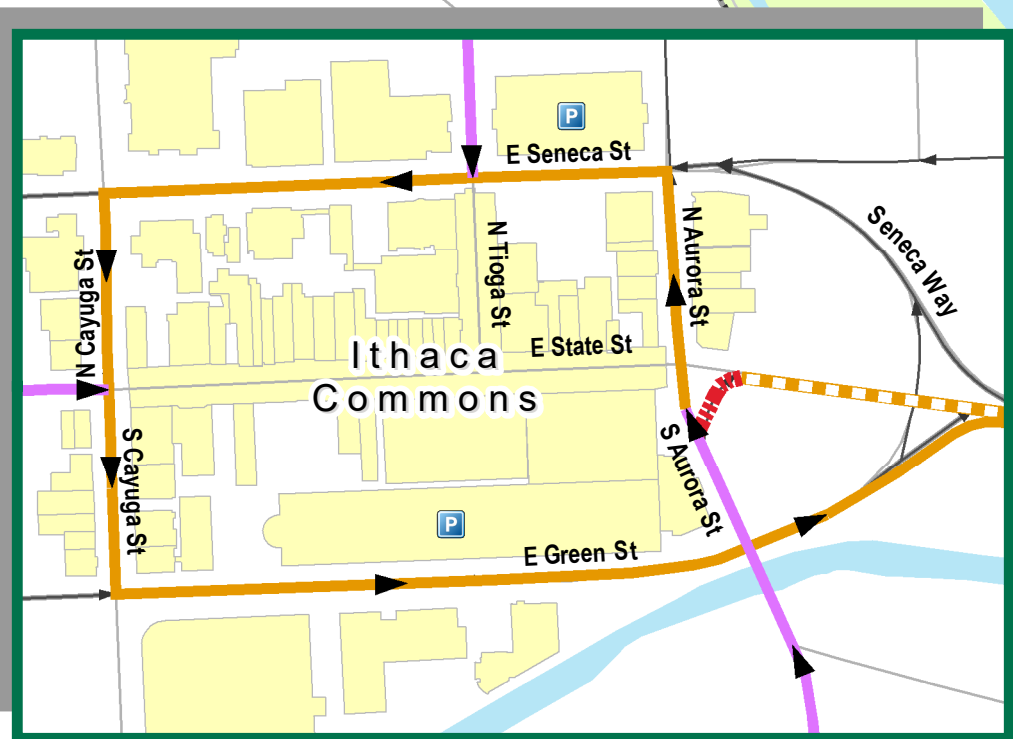
- From Points Northeast/ Airport to Cornell: Stewart Park/ 34B exit → Lake Street → University Avenue
- From Cornell to Downtown: University Avenue → E. Court Street → N. Tioga Street
- From Points South/ Southwest to Downtown/ Commons: Rt. 13 → W. State Street
- From South Hill/Ithaca College to Downtown: Rt 96B/ Danby Rd → S. Aurora Street
- From South Hill/ Ithaca College to Rt. 79 Eastbound: No Right turn from S. Aurora Street, traffic will be detoured around the Commons (See Map Inset)
- From Points East/ Southeast to Downtown: Follow Official Detour: Pine Tree Road → Dryden Road/ Rt. 366 → Ithaca Road → E. State Street

For questions regarding these routes or additional wayfinding concerns please contact City of Ithaca Public Information Specialist Melody Faraday mfaraday@cityofithaca.org or (607) 274-6571.



Detours and Alternate Routes

- ▬▬▬▬▬ Closed
- ▬▬▬▬▬ Construction - Expect delays
- ▬▬▬▬▬ Official Detour
- ▬▬▬▬▬ Detour
- ▬▬▬▬▬ Alternate route options
- ▬▬▬▬▬ One Way Streets



Getting Around Ithaca: Alternate Routes May - October 2018

0 1,200 2,400 Feet

NY State Plane, Central GRS 80 Datum
 Map Source: Tompkins County Digital Planimetric Map 1991-2015
 Data Source: City of Ithaca Department of Public Works, 2015
 Map Prepared by: GIS Program, City of Ithaca, NY, May 2018