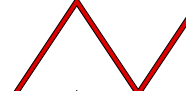








# Ithaca Urban Area

## Municipalities and Roads

### Legend

-  State Highways
-  County Roads
-  Local Roads
-  Unpaved Roads
-  Municipalities
-  Lakes & Streams



North

1600 0 1600 3200 4800 Feet



400 0 400 800 Meters



1:18000

One Inch represents 1500 Feet

NY State Plane, Central GRS 80 Datum

Roads are from the 1991 Tompkins  
County Digital Planimetric Map/ITC  
Municipal Boundaries are from the Tompkins  
County Digital Tax Parcel Maps



**Tompkins County**  
**Information Technology Services**  
**GIS Division**

PostOffice.apr  
4 Mar1999

