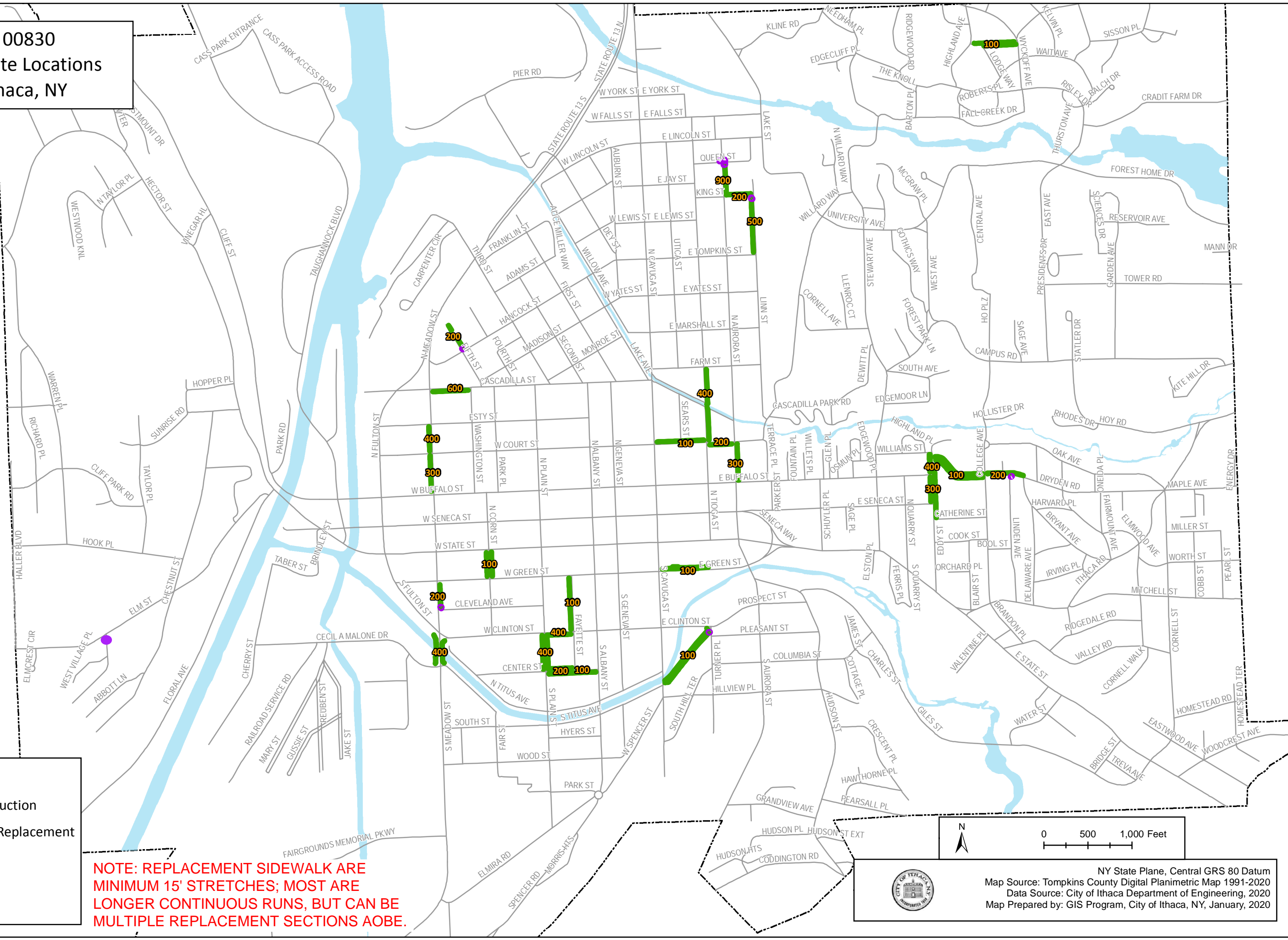







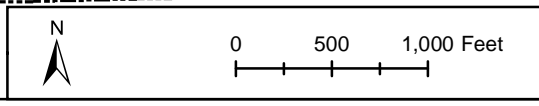
Section 00830
2020 Work Site Locations
City of Ithaca, NY



Legend

-  New Ramp Construction
-  Existing Sidewalk Replacement
-  Roads
-  Waterway
-  City Border

**NOTE: REPLACEMENT SIDEWALK ARE
 MINIMUM 15' STRETCHES; MOST ARE
 LONGER CONTINUOUS RUNS, BUT CAN BE
 MULTIPLE REPLACEMENT SECTIONS AOB.**



NY State Plane, Central GRS 80 Datum
 Map Source: Tompkins County Digital Planimetric Map 1991-2020
 Data Source: City of Ithaca Department of Engineering, 2020
 Map Prepared by: GIS Program, City of Ithaca, NY, January, 2020